

**INTERNATIONAL LOAD LINE CERTIFICATE**

Issued under the provisions of the **INTERNATIONAL CONVENTION ON LOAD LINES, 1966**,
as modified by the Protocol of 1988 relating thereto
under the authority of the Government of

REPUBLICA DE PANAMA*(Name of the State)***By: Inter maritime Certification Services (ICS)****Particulars of ship**

Name of ship: **BROAD OCEAN 3**
Distinctive number or letters: **3E2812**
Port of registry: **PANAMA**
Length (L) as defined in article 2(8) (in meters): **126.41**
IMO Number: **9398515**
Freeboard assigned as ⁽¹⁾: **A new ship/An existing ship**
Type of ship ⁽¹⁾: **Type A/Type B/Type B with reduced freeboard/ Type B with increased freeboard**

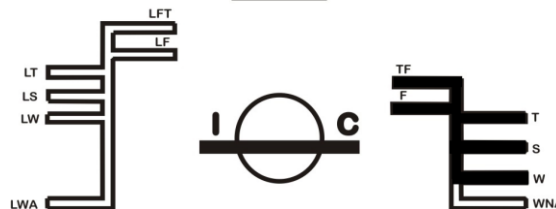
Freeboard from deck line

Tropical	<u>2806</u>	mm (T)
Summer	<u>2970</u>	mm (S)
Winter	<u>3134</u>	mm (W)
Winter North Atlantic	<u>--</u>	mm (WNA)
Timber tropical	<u>--</u>	mm (LT)
Timber summer	<u>--</u>	mm (LS)
Timber winter	<u>--</u>	mm (LW)
Timber winter North Atlantic	<u>--</u>	mm (LWNA)

Load Line

<u>164</u>	mm above (S)
Upper edge of line through centre of ring	
<u>164</u>	mm below (S)
<u>--</u>	mm below (S)
<u>--</u>	mm above (LS)
<u>--</u>	mm above (S)
<u>--</u>	mm below (LS)
<u>--</u>	mm below (LS)

Allowance for fresh water for all freeboard other than timber: 175 mm. For timber freeboards: -- mm
The upper edge of the deck line from which these freeboards are measured is 0 mm **UP THE TOP OF THE STEEL UPPER** deck at side.

**THIS IS TO CERTIFY:**

- That the ship has been surveyed in accordance with the requirements of article 14 of the Convention.
- That the survey showed that the freeboards have been assigned and load lines shown above have been marked in accordance with the Convention.

This certificate is valid until the 20 of MARCH of 2029 ⁽²⁾ subject to annual surveys in accordance with the article 14(1)(c) of the Convention. (Day) (Month) (Year)

Completion date of the survey on which this certificate is based: 21 MARCH 2024
(Day, Month, Year)

Issued at PANAMA, REP. DE PANAMA the 02, of MAY of 2024
(Place of issue of certificate) (Day) (Month) (Year)



This document is signed electronically in accordance with IMO FAL 5/Circ.39/Rev2.
Validation can be obtained from <https://ecerts.icsclass.org/verify> by using the Full-term number, Qr and URL.

ENG. JOSE A. PEREZ SAMPER

Name and Signature of authorized official issuing the Certificate
Inter maritime Certification Services (ICS)

Verify Online at: <https://ecerts.icsclass.org/verify/19795>



⁽¹⁾ Delete as appropriate / ⁽²⁾ Insert date of expiry as specified by the Administration in accordance with article 19(1) of the Convention. The day and month of this date corresponds to the anniversary date as defined in article 2(9) of the Convention, unless amended in accordance with article 19(8) of the Convention.
Note 1 When a ship departs from a port situated on a river or inland waters, deeper loading shall be permitted corresponding to the weight of fuel and all other materials required for consumption between the point of departure and the sea.

Note 2 When a ship is in fresh water of unit density the appropriate load line may be submerged by the amount of fresh water allowance shown above. Where the density is other than unity, an allowance shall be made proportional to the difference between 1.025 and the actual density.

Note 3 Freeboards and Load Lines which are not applicable need not be entered on the certificate.


Endorsement for annual surveys.

THIS IS TO CERTIFY that, at an annual survey required by article 14(1)(c) of the Convention, the ship was found to comply with the relevant requirements of the Convention.

Anniversary date (due date): 20 MARCH
Range date: 20 DECEMBER TO 20 JUNE

1st ANNUAL SURVEY:

Authorization No. A / /



Name: _____

Signed: _____
Surveyor to Inter maritime Certification Services (ICS)


Place: _____

Date: _____

(Seal or Stamp of the authority, as appropriate)

2nd ANNUAL SURVEY:

Authorization No. A / /



Name: _____

Signed: _____
Surveyor to Inter maritime Certification Services (ICS)


Place: _____

Date: _____

(Seal or Stamp of the authority, as appropriate)

3rd ANNUAL SURVEY:

Authorization No. A / /



Name: _____

Signed: _____
Surveyor to Inter maritime Certification Services (ICS)


Place: _____

Date: _____

(Seal or Stamp of the authority, as appropriate)

4th ANNUAL SURVEY:

Authorization No. A / /



Name: _____

Signed: _____
Surveyor to Inter maritime Certification Services (ICS)


Place: _____

Date: _____

(Seal or Stamp of the authority, as appropriate)

Annual survey in accordance with article 19(8) (c).

THIS IS TO CERTIFY that, at a survey in accordance with article 19(8)(c) of the Convention, the ship was found to comply with the relevant requirements of the Convention.

Authorization No. A / /

Name: _____


Signed: _____
Surveyor to Inter maritime Certification Services (ICS)

Place: _____

Date: _____

*(Seal or Stamp of the authority, as appropriate)***Endorsement to extend the certificate if valid for less than 5 years where article 19(3) applies.**

The ship complies with the relevant requirements of the Convention, and this certificate shall, in accordance with article 19(3) of the Convention, be accepted as valid until (day, month, year): _____

Authorization No. A / /

Name: _____


Signed: _____
Surveyor to Inter maritime Certification Services (ICS)

Place: _____

Date: _____

*(Seal or Stamp of the authority, as appropriate)***Endorsement where the renewal survey has been completed and article 19(4) applies.**

The ship complies with the relevant requirements of the Convention, and this certificate shall, in accordance with article 19(4) of the Convention, be accepted as valid until (day, month, year): _____

Authorization No. A / /

Name: _____

Signed: _____
Surveyor to Inter maritime Certification Services (ICS)

Place: _____


Date: _____

(Seal or Stamp of the authority, as appropriate)

Endorsement to extend the validity of the certificate until reaching the port of survey or for a period of grace where article 19(5) or 19(6) applies.

This certificate shall, in accordance with article 19(5)/19(6) (*) of the Convention, be accepted as valid until (day, month, year):

Authorization No. A / /



Name: _____

Signed: _____
Surveyor to Inter maritime Certification Services (ICS)

Place: _____


Date: _____

(Seal or Stamp of the authority, as appropriate)

Endorsement for advancement of anniversary date where article 19(8) applies.

In accordance with article 19(8) of the Convention the new anniversary date is (day, month) _____

Authorization No. A / /



Name: _____

Signed: _____
Surveyor to Inter maritime Certification Services (ICS)


Place: _____

Date: _____

(Seal or Stamp of the authority, as appropriate)

In accordance with article 19(8) of the Convention the new anniversary date is (day, month):

Authorization No. A / /



Name: _____

Signed: _____
Surveyor to Inter maritime Certification Services (ICS)

Place: _____

Date: _____

(Seal or Stamp of the authority, as appropriate)

_____ (*) Delete as appropriate.